












ROUTE INFO

ROUTE	DESTINATIONS	CONNECTS TO	BIKE PARKING
	Paulsgrove ↔ The Hard	Purple route at Paulsgrove	
	Cosham Station ↔ Fratton Station		
	Havant Road ↔ Milton Parade and Esplanade		
	Commercial Rd/Guildhall ↔ Seafront		
	Fratton Park ↔ The Pyramids Centre		
	Paulsgrove ↔ Eastern Road	Green route at Paulsgrove and orange route on Eastern Road	
	Northern Parade ↔ Eastern Road	Green route at Northern Parade and orange route on Eastern Road	
	Rudmore Roundabout ↔ Eastern Road	Green route at Rudmore roundabout and orange route on Eastern Road	
	Portsmouth & Southsea Station to Milton Locks		
	Gunwharf Quays ↔ Hayling Island Ferry/Eastney		

ROUTE STICKERS




**EASTNEY
/HAYLING FERRY**



COLOURED STICKERS ON LAMPPOSTS MARK THE ROUTES AND GIVE INSTRUCTIONS SUCH AS WHEN YOU NEED TO DISMOUNT. WHILE THESE ARE QUIETER ROUTES, THERE STILL WILL BE SOME TRAFFIC SO PLEASE FOLLOW THE HIGHWAY CODE

